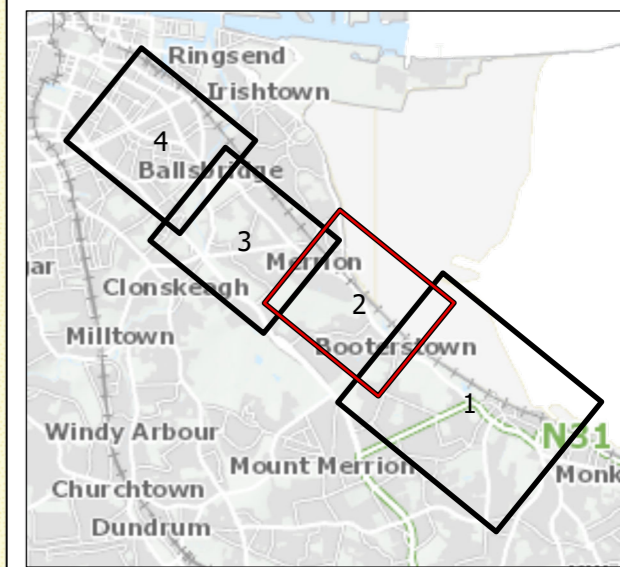
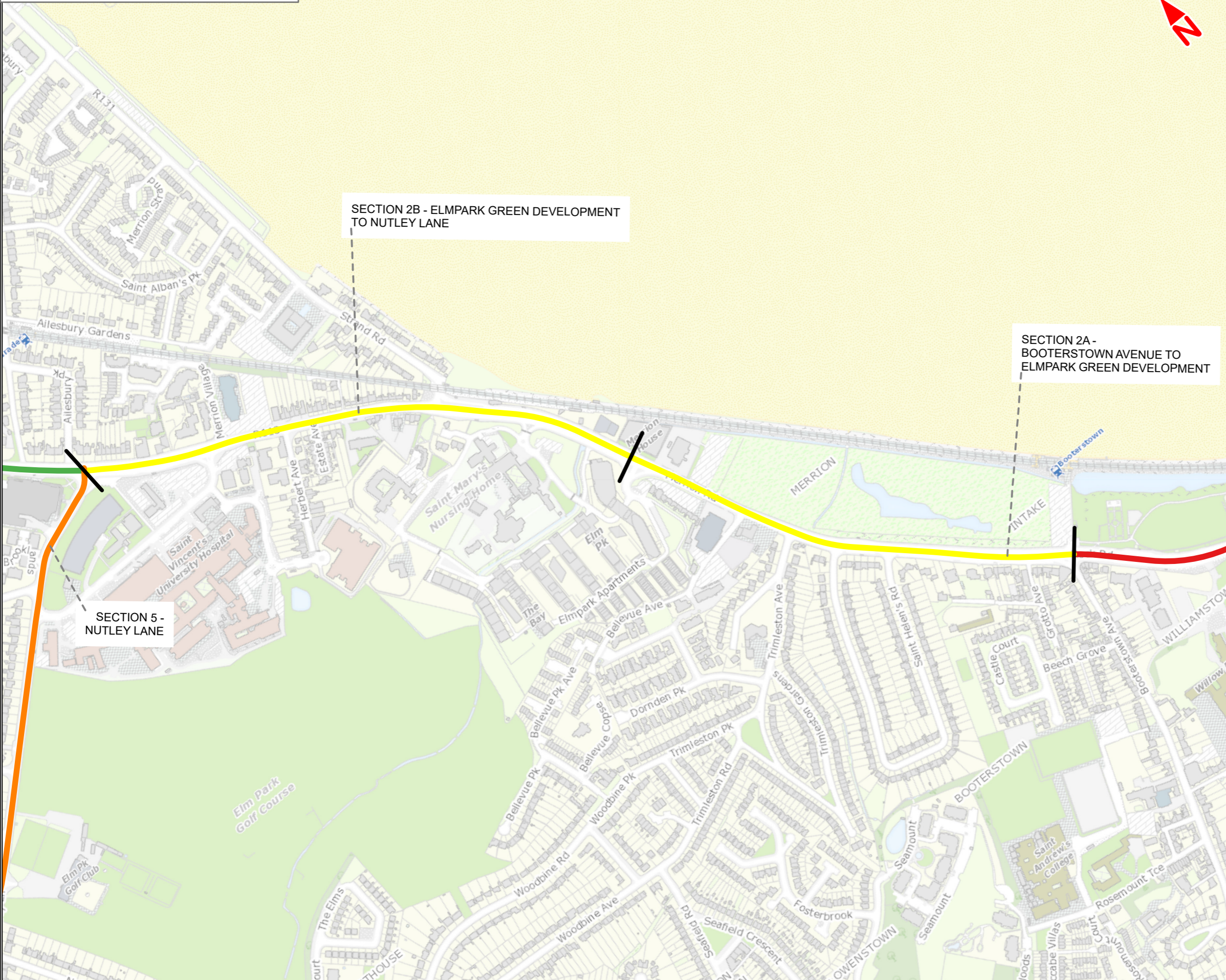
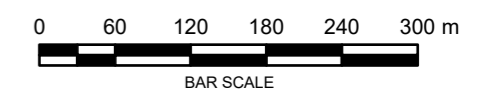


5.1
Work Location
Drawing





- Legend :**
- Proposed Scheme Overview
- Section 1
 - Section 2
 - Section 3
 - Section 5



Disclaimer
 a. © National Transport Authority (NTA) 2021. This drawing is confidential and the copyright in it is owned by NTA. This drawing must not be either loaned, copied or otherwise reproduced in whole or in part or used for any purpose without the prior permission of NTA.
 b. This drawing is to be used for the design element identified in the title block. Other information shown is to be considered indicative only. The drawing is to be read in conjunction with all other relevant design drawings.
 c. O.S. data used for plans are printed under © Ordnance Survey Ireland Government of Ireland. All rights reserved. Licence Number 2021/OSI_NMA_180 National Transport Authority. All elevations are in metres and relate to OSI Geoid Model (OSGM15) Mean Head. All Co-ordinates are in Irish

Transverse Mercator Grid (ITM) as defined by OSI active local GPS station.
 d. Information concerning the position of apparatus shown on this drawing is based on drawings supplied by the utility owners and/or the utility works contractor, whilst every care has been taken in the preparation of this drawing, positions should be taken as approximate and are intended for general guidance only and no representation is made by the NTA as to the accuracy, completeness, sufficiency or otherwise of this drawing and the position of the apparatus. The information contained herein does not purport to be comprehensive or final as the apparatus is subject to being altered and/or superceded. Recipients should not rely on this information. Any liabilities are hereby expressly disclaimed.

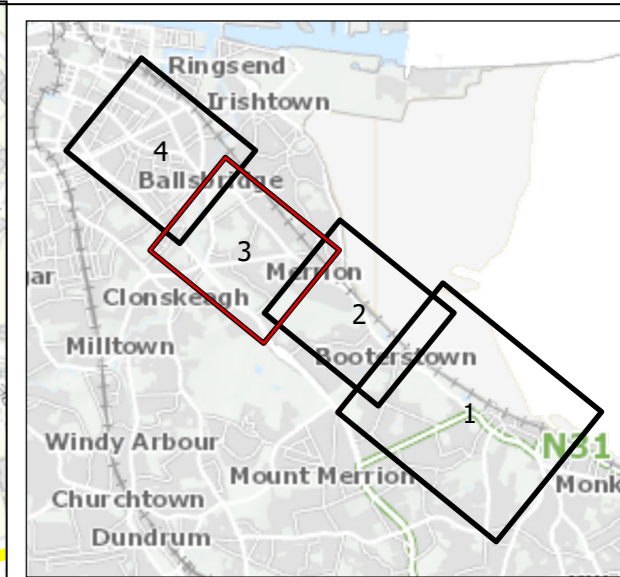
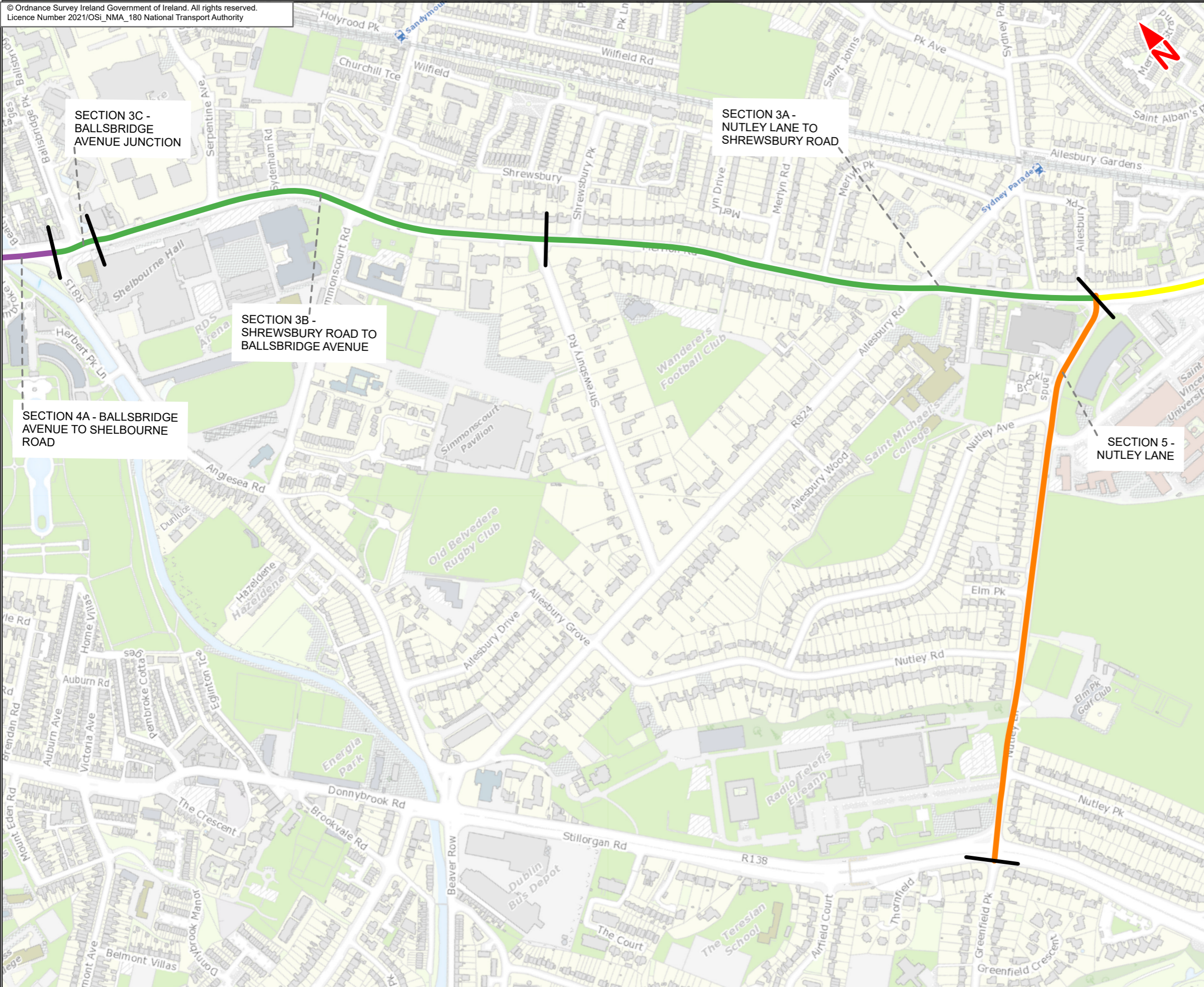
e. The information contained herein has been provided by the NTA but does not purport to be comprehensive or final. Recipients should not rely on the information. Neither the NTA nor any of its directors, officers, employees, agents, stakeholders or advisers make any representation or warranty as to, or accept any liability or responsibility in relation to, the adequacy, accuracy, reasonableness or completeness of the information provided as part of this document or any matter on which the information is based (including but not limited to loss or damage arising as a result of reliance by recipients on the information or any part of it. Any liabilities are hereby expressly disclaimed.



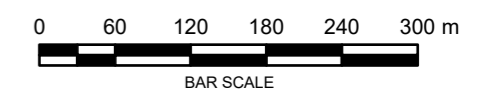
Rev	Date	Drn	Chk'd	App'd	Description
M01	Feb 22	FG	PW	DK	ISSUE FOR PHASE 4 : PLANNING

Client NTA Údarás Náisiúnta Iompair National Transport Authority		Consultant JACOBS ARUP SYSTRA		
Date 03/02/2022	Scale @ A3 1:6,000	Drawn FG	Checked PW	Approved DK
Project Code BCIDE	Originator Code JAC	QMS Code		

Programme Title BUSCONNECTS DUBLIN CORE BUS CORRIDORS INFRASTRUCTURE WORKS				
Drawing Title Belfield / Blackrock to City Centre Core Bus Corridor Scheme Figure 5.1 Work Location Drawing				
Drawing File Name BCIDE-JAC-ENV_UC-1415_XX_00-DR-GG-0002	Sheet Number 2 of 4	Status A	Rev M01	



- Legend :**
Proposed Scheme Overview
- Section 2
 - Section 3
 - Section 4
 - Section 5



Disclaimer
a. © National Transport Authority (NTA) 2021. This drawing is confidential and the copyright in it is owned by NTA. This drawing must not be either loaned, copied or otherwise reproduced in whole or in part or used for any purpose without the prior permission of NTA.
b. This drawing is to be used for the design element identified in the title block. Other information shown is to be considered indicative only. The drawing is to be read in conjunction with all other relevant design drawings.
c. OS data used for plans are printed under © Ordnance Survey Ireland Government of Ireland. All rights reserved. Licence Number 2021/OSI_NMA_180 National Transport Authority. All elevations are in metres and relate to OSi Geoid Model (OSGM15) Mean Head. All Co-ordinates are in Irish Transverse Mercator Grid (ITM) as defined by OSi active local GPS station.

d. Information concerning the position of apparatus shown on this drawing is based on drawings supplied by the utility owners and/or the utility works contractor, whilst every care has been taken in the preparation of this drawing, positions should be taken as approximate and are intended for general guidance only and no representation is made by the NTA as to the accuracy, completeness, sufficiency or otherwise of this drawing and the position of the apparatus. The information contained herein does not purport to be comprehensive or final as the apparatus is subject to being altered and/or superceded. Recipients should not rely on this information. Any liabilities are hereby expressly disclaimed.

e. The information contained herein has been provided by the NTA but does not purport to be comprehensive or final. Recipients should not rely on the information. Neither the NTA nor any of its directors, officers, employees, agents, stakeholders or advisers make any representation or warranty as to, or accept any liability or responsibility in relation to, the adequacy, accuracy, reasonableness or completeness of the information provided as part of this document or any matter on which the information is based (including but not limited to loss or damage arising as a result of reliance by recipients on the information or any part of it. Any liabilities are hereby expressly disclaimed.



Rev	Date	Drn	Chk'd	App'd	Description
M01	Feb 22	FG	PW	DK	ISSUE FOR PHASE 4 : PLANNING

Client
NTA
Údárás Náisiúnta Iompair
National Transport Authority

Date: 03/02/2022
Scale @ A3: 1:6,000

Project Code: BCIDE
Originator Code: JAC

Consultant
JACOBS ARUP SYSTRA

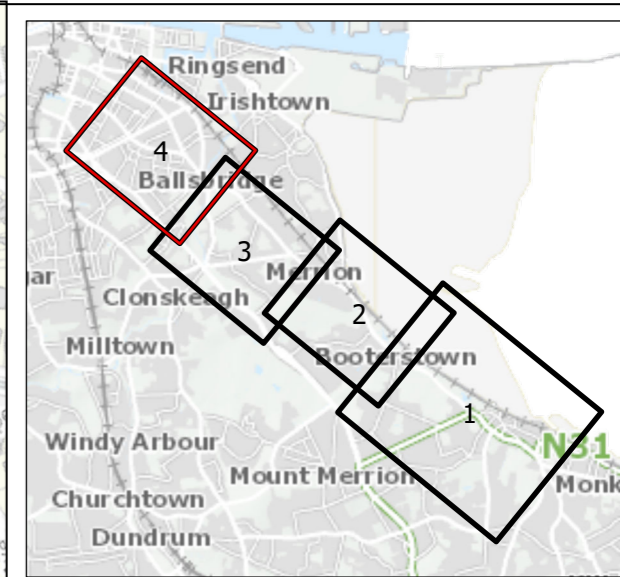
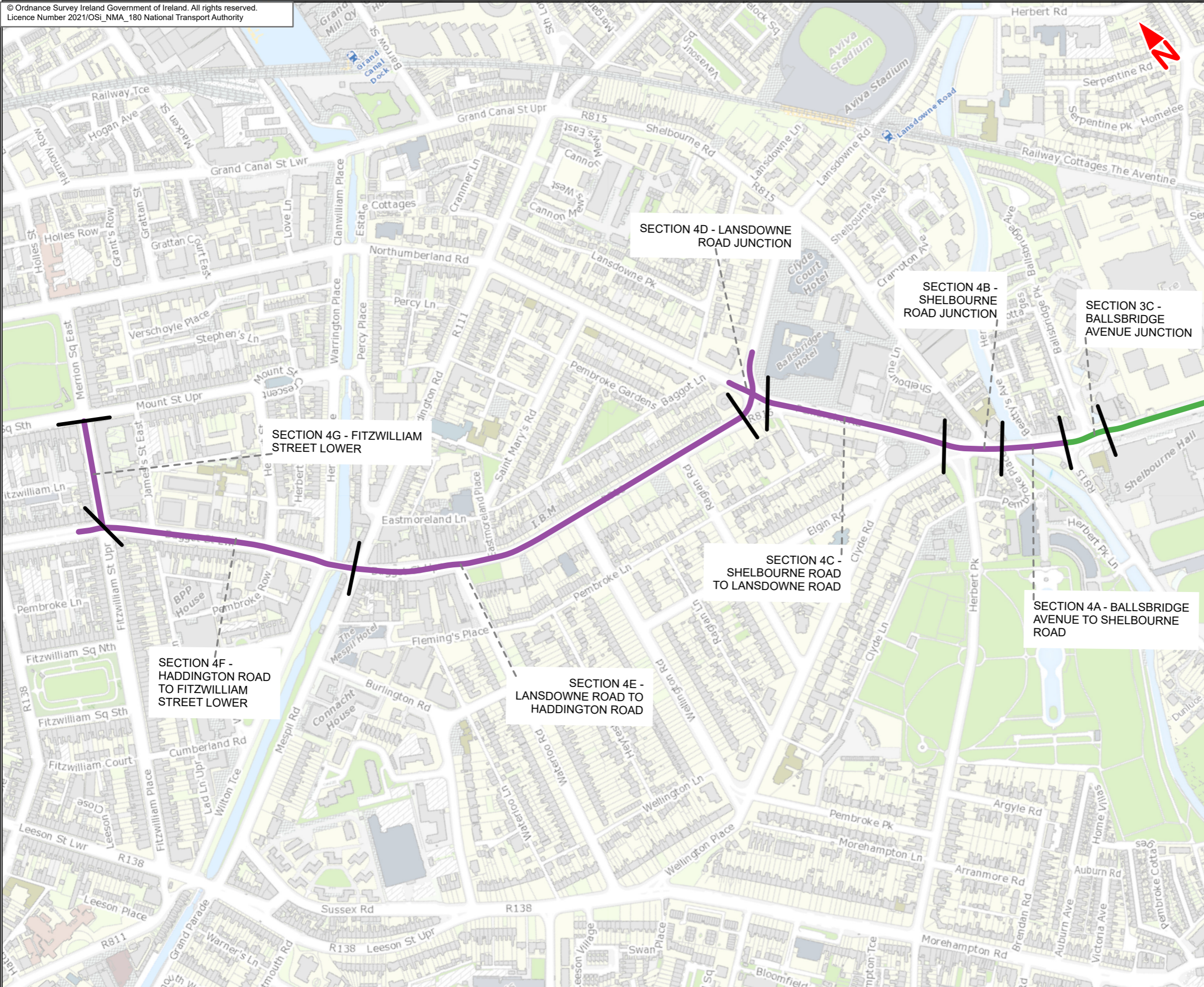
Drawn: FG
Checked: PW
Approved: DK

QMS Code

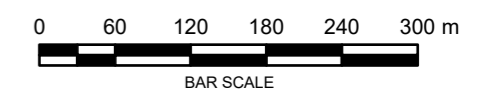
Programme Title
**BUSCONNECTS DUBLIN
CORE BUS CORRIDORS INFRASTRUCTURE WORKS**

Drawing Title
Belfield / Blackrock to City Centre Core Bus Corridor Scheme
Figure 5.1
Work Location Drawing

Drawing File Name: BCIDE-JAC-ENV_UC-1415_XX_00-DR-GG-0003
Sheet Number: 3 of 4
Status: A
Rev: M01



Legend :
Proposed Scheme Overview
— Section 3
— Section 4



Disclaimer
 a. © National Transport Authority (NTA) 2021. This drawing is confidential and the copyright in it is owned by NTA. This drawing must not be either loaned, copied or otherwise reproduced in whole or in part or used for any purpose without the prior permission of NTA.
 b. This drawing is to be used for the design element identified in the title block. Other information shown is to be considered indicative only. The drawing is to be read in conjunction with all other relevant design drawings.
 c. O.S. data used for plans are printed under © Ordnance Survey Ireland Government of Ireland. All rights reserved. Licence Number 2021/OSI_NMA_180 National Transport Authority. All elevations are in metres and relate to OSi Geoid Model (OSGM15) Mean Head. All Co-ordinates are in Irish Transverse Mercator Grid (ITM) as defined by OSi active local GPS station.
 d. Information concerning the position of apparatus shown on this drawing and the position of the apparatus. The information contained herein does not purport to be comprehensive or final as the apparatus is subject to being altered and/or superceded. Recipients should not rely on this information. Any liabilities are hereby expressly disclaimed.

Project Ireland 2040
 Building Ireland's Future

Rev **Date** **Drn** **Chk'd** **App'd** **Description**
 M01 Feb 22 FG PW DK ISSUE FOR PHASE 4 : PLANNING

Client
NTA
 Údarás Náisiúnta Iompair
 National Transport Authority

Consultant
JACOBS
ARUP SYSTRA

Programme Title
BUSCONNECTS DUBLIN
CORE BUS CORRIDORS INFRASTRUCTURE WORKS

Drawing Title
 Belfield / Blackrock to City Centre Core Bus Corridor Scheme
 Figure 5.1
 Work Location Drawing

Date 03/02/2022 **Scale @ A3** 1:6,000
Project Code BCIDE **Originator Code** JAC
Drawn FG **Checked** PW **Approved** DK
Drawing File Name BCIDE-JAC-ENV_UC-1415_XX_00-DR-GG-0004 **Sheet Number** 4 of 4 **Status** A **Rev** M01